



# Campus Map

UNIVERSITY

To locate a building, see the legend below the map.

Clicking on a building or name of a building will open a new window with a photograph, address and brief description of that building.

[• Academic and Service Buildings](#)














































[• Residence Buildings](#)

[NU Home](#) • [Campus Tour](#) • [Directions to Campus](#) • [Satellite Campuses](#) • [Print Map](#)




- |  |   |  |
|--|---|--|
| <p><span style="border: 1px solid black; display: inline-block; width: 20px; height: 10px; margin-right: 5px;"></span> <b>WHITE BOXES</b><br/>Academic and Service Buildings</p> | <p><span style="background-color: blue; color: white; display: inline-block; width: 20px; height: 10px; margin-right: 5px;"></span> <b>BLUE BOXES</b><br/>Residence Buildings</p> | <p><span style="background-color: gray; color: white; display: inline-block; width: 20px; height: 10px; margin-right: 5px;"></span> <b>GRAY BOXES</b><br/>Academic &amp; Residence Buildings</p> |
| <p><span style="border: 1px solid black; border-radius: 50%; padding: 2px 5px; margin-right: 5px;">P</span> <b>PARKING</b></p>   | <p><span style="border: 1px solid black; border-radius: 50%; padding: 2px 5px; margin-right: 5px;"></span> <b>HANDICAP PARKING</b></p>  | <p><span style="border: 1px solid black; border-radius: 50%; padding: 2px 5px; margin-right: 5px;">T</span> <b>MBTA STATION (SUBWAY)</b></p>   |

**Academic and Service Buildings**

 61	Art and Architecture Studio (RG)	 46	Hurtig Hall (HT)
 40	Barletta Natatorium (BN)	 35	Kariotis Hall (KA)
 26	Behrakis Health Sciences Center (BK)	 4	Kerr Hall (KH)
 51	Blackman Auditorium (AUDL)	 38	Knowles Center (KN)
 41	Cabot Physical Education Center (CB)	 34	Lake Hall (LA)
 7	Cahners Hall (CA)	 56	Latino/a Student Cultural Center (LC)
 36	Cargill Hall (CG)	 17	Marino Recreation Center (MC)
 54	Churchill Hall (CH)	 44	Matthews Arena (MA)
 65	Columbus Parking Garage	 29	Meserve Hall (ME)
 66	Columbus Place (CP)	 48	Mugar Life Sciences Building (MU)
 47	Cullinane Hall (CN)	 31	Nightingale Hall (NI)
 50	Curry Student Center (CSC)	 27	O'Bryant African-American Inst. (AF)
 6	Cushing Hall (CU)	 63	Renaissance Park (RN)
 57	Dana Research Center (DA)	 62	Renaissance Park Garage
 39	Dockser Hall (DK)	 42	Richards Hall (RI)
 43	Dodge Hall (DG)	 49	Robinson Hall (RB)
 60	Egan/Science Research Ctr (EC)	 24	Ryder Hall (RY)
 52	Eli Hall (EL)	 30	Shillman Hall (SH)
 55	Forsyth Building (FR)	 58	Snell Engineering Center (SN)
 45	Gainsborough Parking Garage	 59	Snell Library (SL)
 53	Hayden Hall (HA)	 37	Stearns Center (ST)
 10	Hillel-Frager (HF)	 25	West Village Parking Garage
 33	Holmes Hall (HO)	 22	26 Tavern Road (TA)

### Residence Buildings

---

 14	Stetson East (SE)	 21	Burstein Hall (BU)
 15	Stetson West (SW)	 67	Davenport Commons A,B (DC)
 23	W. Village Residence Halls (WV)	 1	Kennedy Hall (KDY)
 18	White Hall (WH)	 4	Kerr Hall (KH)
 28	Willis Hall (WI)	 12	Levine Hall (LV)
 8	142-148 Hemenway Street (142-148)	 9	Light Hall (LH)
 11	319 Huntington Avenue (319)	 5	Loftman Hall (LF)
 13	337 Huntington Avenue (337)	 3	Melvin Hall (MH)
 19	407 Huntington Avenue (407)	 20	Rubenstein Hall (464)
 64	780 Columbus Avenue (780)	 2	Smith Hall (SM)
		 16	Speare Hall (SP)